







**Figure 6 -
Environmental
Features Map**



**Chatham County
Comprehensive
Transportation Plan**

Legend

-  24k Hydro Lines
-  Roads
-  Railroads
-  Planning Area Boundary
-  Municipal Boundaries
-  County Boundary



0 0.5 1 2 3 Miles

